

**Appendix B – Control Room Incidents by area Nov 20 – Oct 21.**

## Incidents Summary East Herts

01/11/2020 00:00:00 to 31/10/2021

### Category Summary

#### **Zone: Bishops Stortford**

<u>Category Name</u>	<u>Sub Category Name</u>	<u>No. of Incidents</u>
Alarm Activation	Intruder Alarm	8
Anti Social Behaviour	Affray	76
Arson/Fire		5
Assault		26
Breach	Court Order	6
Burglary		4
Concern for Welfare		31
COVID19 Related		1
Criminal Damage		2
Deception/Fraud	Banking Protocol	3
Domestic	Assault	6
Drug Related		2
Emergency Incident		1
Lone Worker		1
Police Request		28
Post Event Viewing	Download For Police	95
Suspicious Activity		17
Theft	Shoplifting	21
Traffic Incident	Broken Down Vehicle	4
Training	Training Sub cat	1
Unauthorised Access (Trespass)		2
Vehicle		4
Weapon	Firearms	7

**Total No. of Incidents in Zone Bishops Stortford: 351**

#### **Zone: Hertford**

<u>Category Name</u>	<u>Sub Category Name</u>	<u>No. of Incidents</u>
Alarm Activation	Intruder Alarm	7
Anti Social Behaviour	Nuisance	105
Arson/Fire		2
Assault		61
Breach	Court Order	4
Burglary		5
Concern for Welfare		40
COVID19 Related		8
Criminal Damage		11
Deception/Fraud	Banking Protocol	2
Domestic	Assault	7
Drug Related		28
Other		2
Police Request	RIPA	29

## Incidents Summary Analysis by Zone

01/11/2020 00:00:00 to 31/10/2021

Post Event Viewing	Download For Police	152
Suspicious Activity		23
Theft	Shoplifting	12
Traffic Incident	RTC	6
Vehicle	DUI	15
Weapon	Knife	15

**Total No. of Incidents in Zone Hertford: 534**

### Zone: Stanstead Abbotts

<u>Category Name</u>	<u>Sub Category Name</u>	<u>No. of Incidents</u>
Anti Social Behaviour	Begging	2
Arson/Fire		1
Assault	Robbery	1
Concern for Welfare		6
Criminal Damage		1
Drug Related		1
Post Event Viewing	Public Viewing Request	15
Suspicious Activity		4
Theft	Shoplifting	1
Traffic Incident	RTC	4
Weapon	Knife	1

**Total No. of Incidents in Zone Stanstead Abbotts: 37**

### Zone: Ware

<u>Category Name</u>	<u>Sub Category Name</u>	<u>No. of Incidents</u>
_TEST		1
Alarm Activation	Intruder Alarm	2
Anti-Social Behaviour	Disorder	14
Assault		7
Breach		1
Burglary		2
Concern for Welfare	Missing Persons	27
COVID19 Related		4
Domestic		3
Drug Related		3
Emergency Incident		1
Police Request		12
Post Event Viewing	Download For Police	46
Suspicious Activity		9
Theft	Shoplifting	5
Traffic Incident	Broken Down Vehicle	3
Unauthorised Access (Trespass)		2
Vehicle	DUI	5
Weapon	Knife	6



## Incidents Summary Analysis by Zone

01/11/2020 00:00:00 to 31/10/2021

---

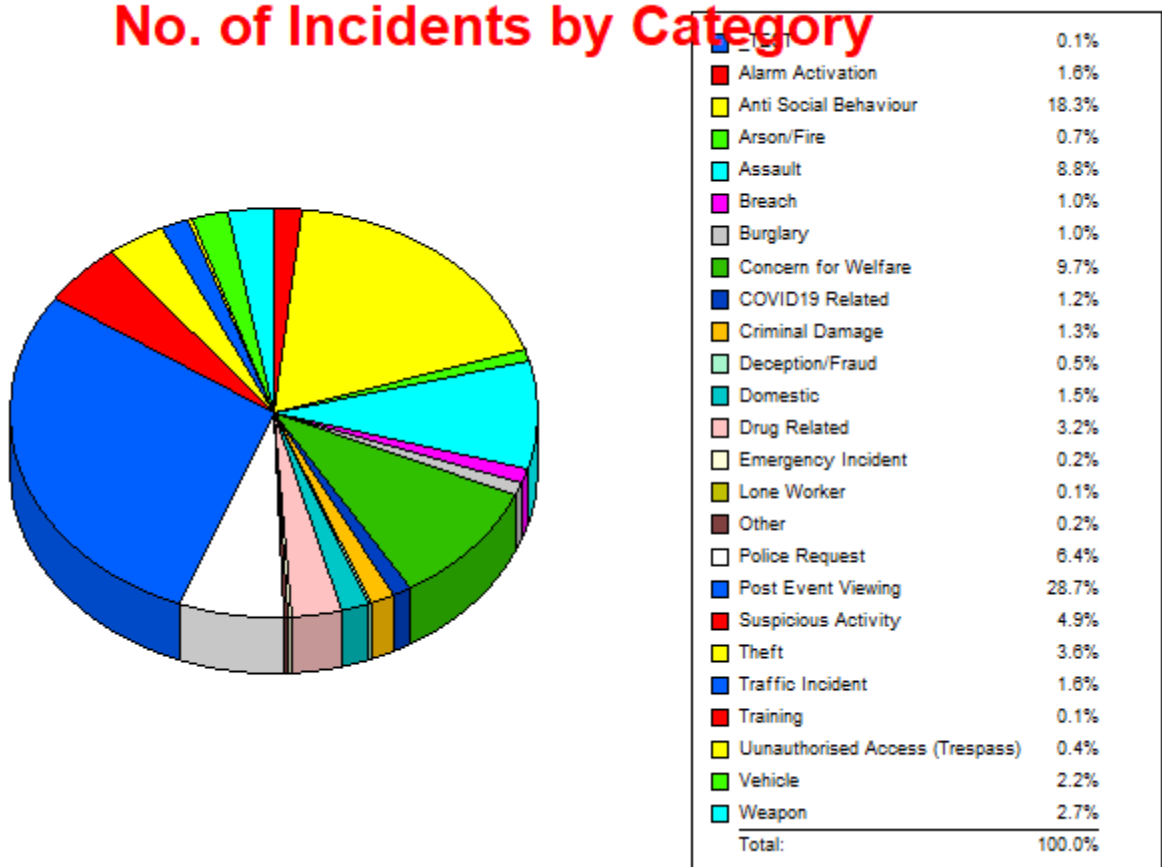
<b>Total No. of Incidents in Zone Ware:</b>	<b>153</b>
---	------------

<b>Total No. of Incidents :</b>	<b>1075</b>
---------------------------------	-------------

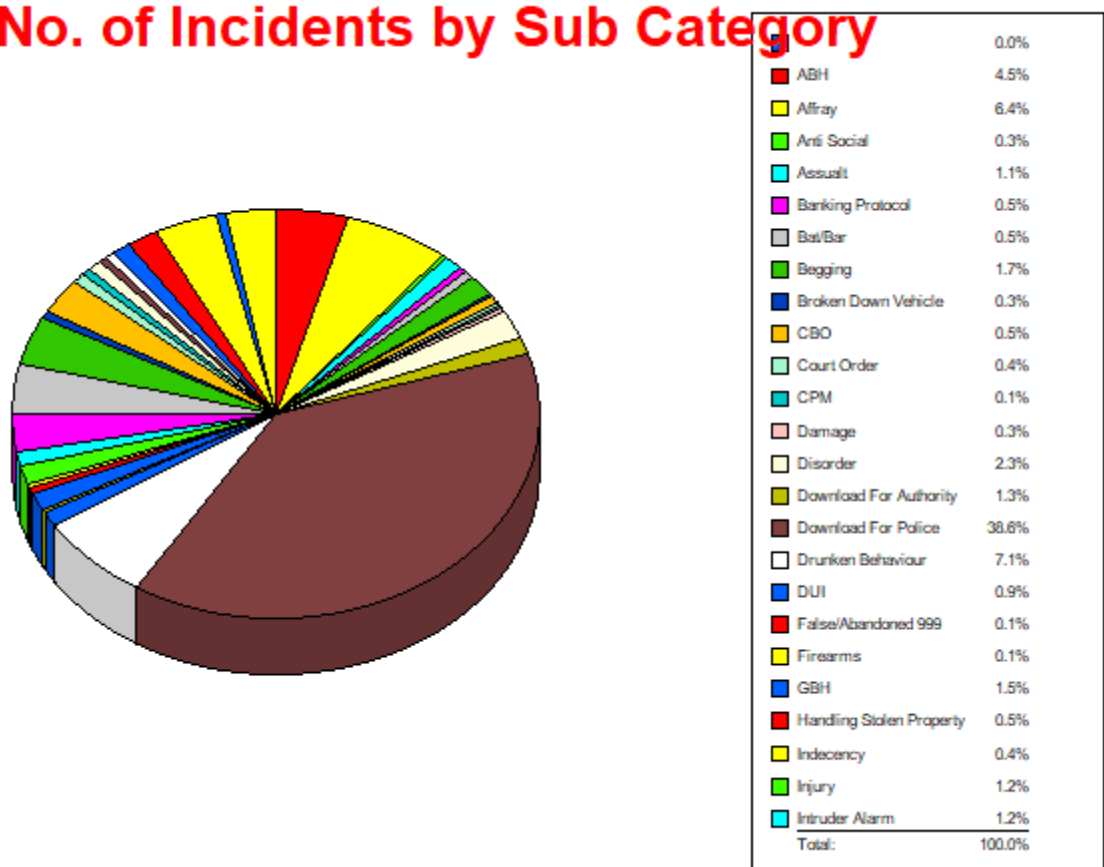
# Incidents Summary Analysis by Zone

01/11/2020 00:00:00 to 31/10/2021

## No. of Incidents by Category



## No. of Incidents by Sub Category



# Incidents Summary Analysis by Zone

01/11/2020 00:00:00 to 31/10/2021

## Call Source Summary

### Zone: Bishops Stortford

<u>Call Source</u>	<u>No. of Incidents</u>
Controller	30
Lone Worker	2
Police Airwaves	155
Police Control	43
Post Event Viewing	94
Town Link	27

**Total No. of Incidents in Zone Bishops Stortford: 351**

### Zone: Hertford

<u>Call Source</u>	<u>No. of Incidents</u>
Controller	92
Police Airwaves	164
Police Control	43
Post Event Viewing	150
Town Link	85

**Total No. of Incidents in Zone Hertford: 534**

### Zone: Stanstead Abbots

<u>Call Source</u>	<u>No. of Incidents</u>
Controller	4
Police Airwaves	14
Police Control	3
Post Event Viewing	16

**Total No. of Incidents in Zone Stanstead Abbots: 37**

### Zone: Ware

<u>Call Source</u>	<u>No. of Incidents</u>
_TEST	1
Controller	7
Police Airwaves	65
Police Control	26
Post Event Viewing	45
Town Link	9

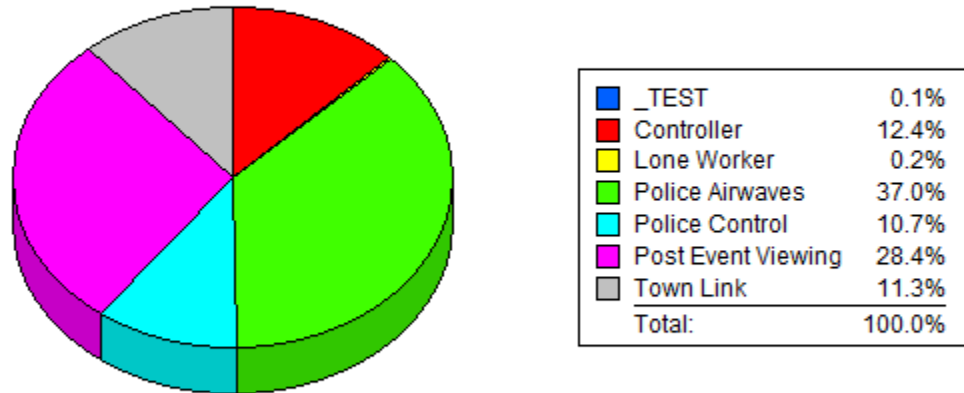
**Total No. of Incidents in Zone Ware: 153**

**Total No. of Incidents : 1075**

## Incidents Summary Analysis by Zone

01/11/2020 00:00:00 to 31/10/2021

### No. of Incidents by Call Source



## Incidents Summary Analysis by Zone

01/11/2020 00:00:00 to 31/10/2021

### Camera Summary

#### **Zone: Bishops Stortford**

<u>Camera Name</u>	<u>Camera Location</u>	<u>No. of Incidents</u>
00010 - John Dyde		14
00011 - John Dyde		37
00012 - Anchor Lane		33
00013 - Riverside		56
00014 - South Street - Station		142
00015 - South Street M&S		79
00016 - South Street - Boots		109
00017 - Market Square - Pot		107
00018 - North Street - High S		118
00019 - North Street - Lloyds		90
00021 - Bridge Street		103
03103 - Havers Lane 421-854		1
03105 - Castle Park 4GMD-		3

**Total No. of Incidents in Zone Bishops Stortford: 351**

#### **Zone: Hertford**

<u>Camera Name</u>	<u>Camera Location</u>	<u>No. of Incidents</u>
00901 - Old Cross - Library		45
00902 - Parliament Square -		99
00903 - Fore Street - Shire		140
00904 - Fore Street - Opposit		112
00905 - Fore Street - Jungle		164
00906 - Bus Station - Opposit		74
00907 - Birchley Green Shop		95
00908 - Bull Plain - Salisbury		138
00909 - Maidenhead Street -		109
00910 - St Andrews Street Ca		20
00911 - St Andrews Street Ca		22
00912 - Hartham Car Park - t		29
00913 - Hartham Car Park -		30
00914 - Hartham Car Park -		39
00915 - Fleming Crescent		10
00916 - St Andrews Street		27
00917 - Railway Street - Her		48
00918 - Parliament sq linked		41
03024 - RV The Wash Hertf		2
03034 - RV Clydesdale Close		5
10805 - Gascoyne Way - 2nd		1
10806 - Gascoyne Way - 3rd		1
10807 - Gascoyne Way - 3rd		1
10808 - Gascoyne Way - Gro		3
10901 - Gascoyne Way - Gro		2
10902 - Gascoyne Way - Gro		2
10903 - Gascoyne Way - Gro		2



## Incidents Summary Analysis by Zone

01/11/2020 00:00:00 to 31/10/2021

10904 - Gascoyne Way - Gro	3
10905 - Gascoyne Way - 1st	2
10906 - Gascoyne Way - 1st	1
10907 - Gascoyne Way - 2nd	1
10908 - Gascoyne Way - 1st	1
10909 - Gascoyne Way - 2nd	2
10910 - Gascoyne Way - 2nd	3
10911 - Gascoyne Way - 1st	1
10912 - Gascoyne Way - 2nd	2
10913 - Gascoyne Way - Roo	8
10914 - Gascoyne Way - Roo	6
10915 - Gascoyne Way - Roo	7
10916 - Gascoyne Way - LH	7

**Total No. of Incidents in Zone Hertford: 534**

### Zone: Stanstead Abbotts

<u>Camera Name</u>	<u>Camera Location</u>	<u>No. of Incidents</u>
00030 - Car Park High Street		12
00031 - High St East PTZ		10
00032 - High St ANPR		5
00033 - High St E Right		7
00034 - High St Adj playgrou		7
00035 - High st Adj		6
00036 - high St Thai ptz		16
00037 - High St adj Thai		6
00038 - Col 5 Playground		3

**Total No. of Incidents in Zone Stanstead Abbotts: 37**

### Zone: Ware

<u>Camera Name</u>	<u>Camera Location</u>	<u>No. of Incidents</u>
00050 - Watton Road		20
00051 - Baldock Street		47
00052 - Tudor Square		45
00053 - High Street		46
00054 - Star Street		71
00055 - Amwell End		65
00056 - Broadmeads		15
03104 - Tesco Car Park		1

**Total No. of Incidents in Zone Ware: 153**

**Total No. of Incidents : 1068**



# Incidents Summary Analysis Hertsmere

01/11/2020 00:00:00 to 31/10/2021

## Category Summary

### Zone: Borehamwood

<u>Category Name</u>	<u>Sub Category Name</u>	<u>No. of Incidents</u>
Abduction		1
Alarm Activation	Personal Attack	6
Anti-Social Behaviour	Disorder	69
Arson/Fire		6
Assault		34
Breach		1
Burglary		2
Concern for Welfare		59
COVID19 Related		4
Criminal Damage		8
Deception/Fraud	Banking Protocol	8
Domestic	Anti-Social	9
Drug Related		33
Fly Tipping		4
Hate Crime	Race Related	1
Police Request		41
Post Event Viewing	Download For Police	136
Suspicious Activity		28
Theft		22
Traffic Incident	RTC	8
Unauthorised Access (Trespass)		3
Vehicle	No Insurance	32
Weapon	Knife	28

**Total No. of Incidents in Zone Borehamwood: 543**

### Zone: Bushey

<u>Category Name</u>	<u>Sub Category Name</u>	<u>No. of Incidents</u>
Anti Social Behaviour		1
Assault		1
Burglary		1
Concern for Welfare		6
COVID19 Related		1
Domestic	Anti Social	1
Post Event Viewing	Download For Police	8
Suspicious Activity		1

**Total No. of Incidents in Zone Bushey: 20**

### Zone: Potters Bar

<u>Category Name</u>	<u>Sub Category Name</u>	<u>No. of Incidents</u>
----------------------	--------------------------	-------------------------

## Incidents Summary Analysis by Zone

01/11/2020 00:00:00 to 31/10/2021

Abduction		1
Alarm Activation	Intruder Alarm	3
Anti Social Behaviour	Affray	17
Arson/Fire		1
Assault	Robbery	5
Concern for Welfare		20
Criminal Damage		5
Deception/Fraud		1
Domestic		5
Drug Related		1
Police Request	False/Abandoned 999	7
Post Event Viewing	Public Viewing Request	29
Suspicious Activity		6
Theft	Shoplifting	7
Vehicle	Stolen	6
Weapon	Knife	7

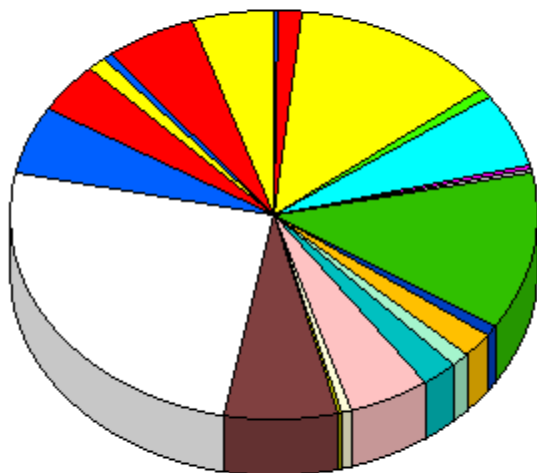
**Total No. of Incidents in Zone Potters Bar: 121**

**Total No. of Incidents : 684**

# Incidents Summary Analysis by Zone

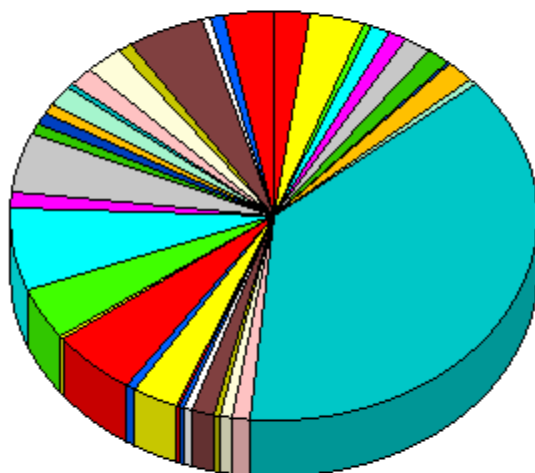
01/11/2020 00:00:00 to 31/10/2021

## No. of Incidents by Category



Abduction	0.3%
Alarm Activation	1.3%
Anti Social Behaviour	12.7%
Arson/Fire	1.0%
Assault	5.8%
Breach	0.1%
Burglary	0.4%
Concern for Welfare	12.4%
COVID19 Related	0.7%
Criminal Damage	1.9%
Deception/Fraud	1.3%
Domestic	2.2%
Drug Related	5.0%
Fly Tipping	0.6%
Hate Crime	0.1%
Police Request	7.0%
Post Event Viewing	25.3%
Suspicious Activity	5.1%
Theft	4.2%
Traffic Incident	1.2%
Unauthorised Access (Trespass)	0.4%
Vehicle	5.6%
Weapon	5.1%
<b>Total:</b>	<b>100.0%</b>

## No. of Incidents by Sub Category



ABH	2.4%
Alfray	3.3%
ANPR Activation	0.5%
Anti Social	1.2%
Assault	1.2%
Banking Protocol	1.6%
Bar/Bar	1.2%
Damage	0.2%
Disorder	1.9%
Download For Authority	0.5%
Download For Police	37.4%
Drunken Behaviour	1.2%
DUI	0.9%
False/Abandoned 999	0.2%
Firearms	1.4%
GBH	0.5%
Handling Stolen Property	0.2%
Indecency	0.5%
Injury	2.6%
Intruder Alarm	0.7%
Knife	5.2%
Littering	0.2%
Mental Health	4.2%
Missing Persons	6.4%
<b>Total:</b>	<b>100.0%</b>

## Incidents Summary Analysis by Zone

01/11/2020 00:00:00 to 31/10/2021

### Call Source Summary

#### Zone: Borehamwood

<u>Call Source</u>	<u>No. of Incidents</u>
Controller	50
Police Airwaves	261
Police Control	97
Post Event Viewing	133
Town Link	2

---

**Total No. of Incidents in Zone Borehamwood: 543**

#### Zone: Bushey

<u>Call Source</u>	<u>No. of Incidents</u>
Police Airwaves	6
Police Control	6
Post Event Viewing	8

---

**Total No. of Incidents in Zone Bushey: 20**

#### Zone: Potters Bar

<u>Call Source</u>	<u>No. of Incidents</u>
Controller	7
Police Airwaves	57
Police Control	29
Post Event Viewing	28

---

**Total No. of Incidents in Zone Potters Bar: 121**

---

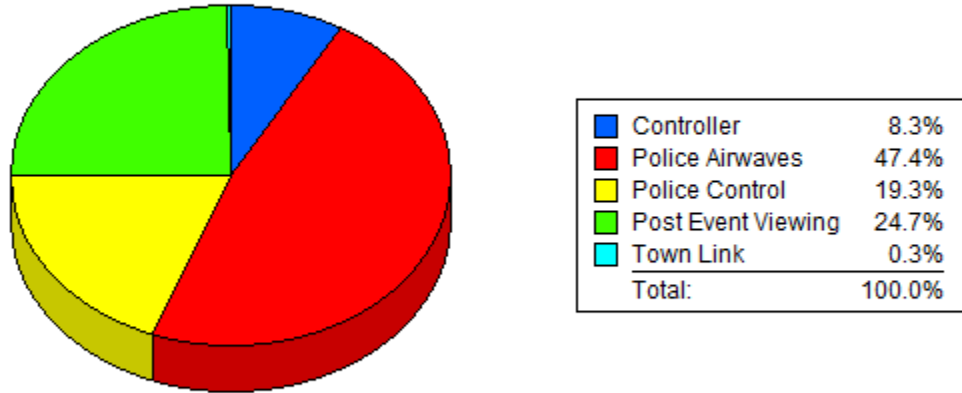
**Total No. of Incidents : 684**

---

## Incidents Summary Analysis by Zone

01/11/2020 00:00:00 to 31/10/2021

### No. of Incidents by Call Source



## Incidents Summary Analysis by Zone

01/11/2020 00:00:00 to 31/10/2021

### Camera Summary

#### **Zone: Borehamwood**

<u>Camera Name</u>	<u>Camera Location</u>	<u>No. of Incidents</u>
00650 - Shenley Rd-Theobal		116
00651 - Shenley Rd-Furzehill		110
00652 - Shenley Rd-Clarendo		126
00653 - Shenley Rd-Halifax		114
00654 - Shenley Rd-Tesco		121
00655 - Elstree Way - Civic		23
00656 - Skate Park		49
00657 - Aberford Park		28
00658 - Aberford Park		22
00659 - Manor Way Pub		36
00660 - Manor Way Shops		47
00661 - Bowls Green		11
00662 - Bowling Green		11
00663 - Townsend Road		42
00664 - Aycliffe - Baldock R		90
00665 - Torworth Rd		84
00666 - Leeming Road		129
00667 - Gateshead Road		48
00668 - Howard Drive		7
03025 - RV Milby Court Bor		4
03026 - RV CCTV STORES		3

**Total No. of Incidents in Zone Borehamwood: 543**

#### **Zone: Bushey**

<u>Camera Name</u>	<u>Camera Location</u>	<u>No. of Incidents</u>
00690 - Harcourt Road		20
21241 - Rose Garden - Open		1
21242 - Rose Garden - High		1
21243 - Rose Garden - Cover		1

**Total No. of Incidents in Zone Bushey: 20**

#### **Zone: Potters Bar**

<u>Camera Name</u>	<u>Camera Location</u>	<u>No. of Incidents</u>
00689 - Skateboard Park		1
00691 - Opposite Train Stat		84
00692 - Opposite War		61

**Total No. of Incidents in Zone Potters Bar: 121**

**Total No. of Incidents : 683**



# Incidents Summary Analysis North Herts

01/11/2020 00:00:00 to 31/10/2021

## Category Summary

### Zone: Baldock

<u>Category Name</u>	<u>Sub Category Name</u>	<u>No. of Incidents</u>
Anti-Social Behaviour	Affray	21
Assault		2
Burglary		1
Concern for Welfare	Mental Health	15
COVID19 Related		2
Criminal Damage		2
Domestic		1
Drug Related		1
Other		1
Police Request	Warrant or Wanted	2
Post Event Viewing	Download For Police	15
Suspicious Activity		4
Theft	Shoplifting	1
Traffic Incident	Broken Down Vehicle	9
Unauthorised Access (Trespass)		1
Vehicle	01/11/2020 00:00:00 to 23:59:00 Damage	5
Weapon	Knife	1

**Total No. of Incidents in Zone Baldock: 84**

### Zone: Hitchin

<u>Category Name</u>	<u>Sub Category Name</u>	<u>No. of Incidents</u>
Alarm Activation	Personal Attack	12
Anti-Social Behaviour	Disorder	116
Arson/Fire		2
Assault	ABH	33
Breach	CPM	2
Burglary		7
Concern for Welfare	Mental Health	64
COVID19 Related		7
Criminal Damage		7
Deceased	Murder	1
Deception/Fraud		1
Domestic		9
Drug Related		13
Environmental		2
Hate Crime	Race Related	1
Other		2
Police Request		6
Post Event Viewing	Download For Police	106
Suspicious Activity		28
Theft		22

## Incidents Summary Analysis by Zone

01/11/2020 00:00:00 to 31/10/2021

Traffic Incident	11
Unauthorised Access (Trespass)	5
Vehicle                      Stolen	13
Weapon	8

**Total No. of Incidents in Zone Hitchin: 478**

### Zone: Knebworth

Category Name	Sub Category Name	No. of Incidents
Concern for Welfare	Missing Persons	1
Deceased	Sudden Death	1
Domestic	Anti-Social	1
Police Request	Operation	1
Post Event Viewing	Download For Police	10
Suspicious Activity		1
Traffic Incident	RTC	1
Vehicle	ANPR Activation	1

**Total No. of Incidents in Zone Knebworth: 17**

### Zone: Letchworth

Category Name	Sub Category Name	No. of Incidents
Alarm Activation	Intruder Alarm	8
Anti-Social Behaviour	Drunken Behaviour	57
Arson/Fire		2
Assault		16
Breach	CPM	1
Burglary		4
Concern for Welfare		56
COVID19 Related		2
Criminal Damage		4
Deception/Fraud	Banking Protocol	2
Domestic	Assault	8
Drug Related		4
Other		4
Police Request	Warrant or Wanted	10
Post Event Viewing	Download For Police	67
Suspicious Activity		20
Theft	Shoplifting	12
Traffic Incident	RTC	4
Unauthorised Access (Trespass)		1
Vehicle	No Insurance	11
Weapon	Bat/Bar	6

## Incidents Summary Analysis by Zone

01/11/2020 00:00:00 to 31/10/2021

---

**Total No. of Incidents in Zone Letchworth: 299**

### Zone: Royston

<u>Category Name</u>	<u>Sub Category Name</u>	<u>No. of Incidents</u>
Anti Social Behaviour	Affray	3
Arson/Fire		1
Assault	Sexual Assault	1
Bomb Threat/Suspect Package		1
Burglary		1
Concern for Welfare	Mental Health	2
Drug Related		1
Police Request		1
Post Event Viewing	Download For Police	16
Suspicious Activity		3
Theft		1
Weapon	Knife	1

---

**Total No. of Incidents in Zone Royston: 32**

---

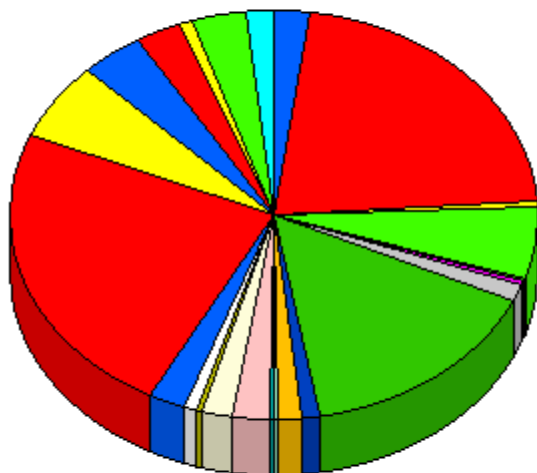
**Total No. of Incidents : 910**

---

# Incidents Summary Analysis by Zone

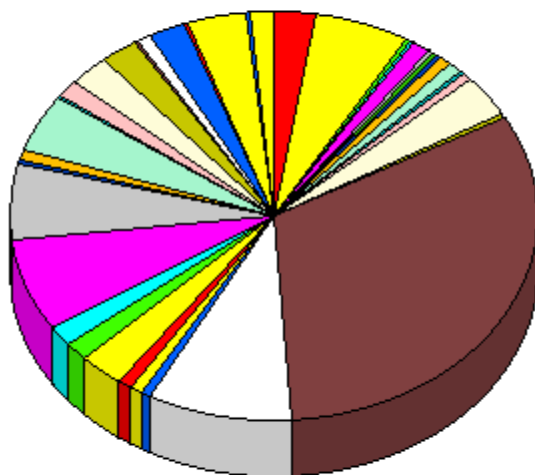
01/11/2020 00:00:00 to 31/10/2021

## No. of Incidents by Category



ANPR Activation	2.2%
Anti Social Behaviour	21.8%
Arson/Fire	0.5%
Assault	5.7%
Bomb Threat/Suspect Package	0.1%
Breach	0.3%
Burglary	1.4%
Concern for Welfare	15.2%
COVID19 Related	1.2%
Criminal Damage	1.4%
Deceased	0.2%
Deception/Fraud	0.3%
Domestic	2.1%
Drug Related	2.1%
Enviromental	0.2%
Hate Crime	0.1%
Other	0.8%
Police Request	2.2%
Post Event Viewing	23.5%
Suspicious Activity	6.2%
Theft	4.0%
Traffic Incident	2.7%
Unauthorised Access (Trespass)	0.8%
Vehicle	3.3%
Weapon	1.8%
<b>Total:</b>	<b>100.0%</b>

## No. of Incidents by Sub Category



ABH	2.4%
Alfray	5.9%
ANPR Activation	0.2%
Anti Social	0.5%
Assault	1.1%
Bail	0.2%
Banking Protocol	0.3%
Bar/Bar	0.2%
Begging	0.8%
Broken Down Vehicle	0.8%
CPM	0.3%
Damage	0.7%
Disorder	3.4%
Download For Authority	0.2%
Download For Police	31.8%
Drunken Behaviour	9.1%
DUI	0.3%
Firearms	0.2%
GBH	0.7%
Handling Stolen Property	0.2%
Indecency	0.7%
Injury	2.8%
Intruder Alarm	1.5%
Knife	1.8%
<b>Total:</b>	<b>100.0%</b>

## Incidents Summary Analysis by Zone

01/11/2020 00:00:00 to 31/10/2021

### Call Source Summary

#### **Zone: Baldock**

<u>Call Source</u>	<u>No. of Incidents</u>
Controller	7
Police Airwaves	53
Police Control	8
Post Event Viewing	16

**Total No. of Incidents in Zone Baldock: 84**

#### **Zone: Hitchin**

<u>Call Source</u>	<u>No. of Incidents</u>
Controller	78
Police Airwaves	204
Police Control	50
Post Event Viewing	106
System Generated Alarm	1
Town Link	39

**Total No. of Incidents in Zone Hitchin: 478**

#### **Zone: Knebworth**

<u>Call Source</u>	<u>No. of Incidents</u>
Police Airwaves	6
Police Control	1
Post Event Viewing	10

**Total No. of Incidents in Zone Knebworth: 17**

#### **Zone: Letchworth**

<u>Call Source</u>	<u>No. of Incidents</u>
Controller	38
Police Airwaves	138
Police Control	37
Post Event Viewing	67
Town Link	19

**Total No. of Incidents in Zone Letchworth: 299**

#### **Zone: Royston**

<u>Call Source</u>	<u>No. of Incidents</u>
Controller	4
Police Airwaves	9
Police Control	3
Post Event Viewing	16



## Incidents Summary Analysis by Zone

01/11/2020 00:00:00 to 31/10/2021

---

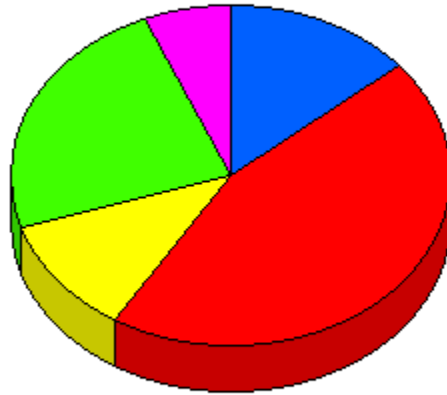
<b>Total No. of Incidents in Zone Royston:</b>	<b>32</b>
--	-----------

<b>Total No. of Incidents :</b>	<b>910</b>
---------------------------------	------------

## Incidents Summary Analysis by Zone

01/11/2020 00:00:00 to 31/10/2021

### No. of Incidents by Call Source



Controller	14.0%
Police Airwaves	45.1%
Police Control	10.9%
Post Event Viewing	23.6%
System Generated Alarm	0.1%
Town Link	6.4%
<b>Total:</b>	<b>100.0%</b>

## Incidents Summary Analysis by Zone

01/11/2020 00:00:00 to 31/10/2021

### Camera Summary

#### **Zone: Baldock**

<u>Camera Name</u>	<u>Camera Location</u>	<u>No. of Incidents</u>
00801 - Mansfield Road - Op		15
00802 - Thurnall Close - Beh		8
00803 - High Street - Junc Si		36
00804 - High Street - Junc Hi		39
00805 - Whitehorse Street		21
00806 - Great North Road - B		37

**Total No. of Incidents in Zone Baldock: 84**

#### **Zone: Hitchin**

<u>Camera Name</u>	<u>Camera Location</u>	<u>No. of Incidents</u>
00300 - Bancroft - North		38
00301 - Bancroft Park - Car P		29
00302 - Bancroft Middle		53
00303 - Bancroft - Hermitage		89
00304 - Brand Street		120
00305 - Market Place - High		143
00306 - Market Place - Sun S		97
00307 - Hermitage Road		78
00308 - Woodside Car Park		19
00309 - Churchyard - South		59
00310 - Churchyard - North		36
00311 - Sun Street		36
00312 - Bucklesbury		23
00313 - Biggen Lane Car Par		18
00314 - Queen Street		30
00315 - Portmill Lane Car Pa		43
00316 - Station Approach		62
00317 - Nightingale Road		28
00822 - Westmill - John Bark		13
10081 - Waitrose Multi CP -		3
10082 - Waitrose Multi CP -		1
10083 - Waitrose Multi CP -		2
10084 - Waitrose Multi CP -		2
10085 - Waitrose Multi CP -		1
10086 - Waitrose Multi CP -		1
10087 - Waitrose Multi CP -		1
10088 - Waitrose Multi CP -		2
10089 - Waitrose Multi CP -		2
10090 - Waitrose Multi CP -		4
21101 - King George RC -		3
21102 - King George RC -		5

**Total No. of Incidents in Zone Hitchin:**

**478**



## Incidents Summary Analysis by Zone

01/11/2020 00:00:00 to 31/10/2021

### Zone: Knebworth

<u>Camera Name</u>	<u>Camera Location</u>	<u>No. of Incidents</u>
00850 - Station Road - Junc		13
00851 - London Road - Junc		12

**Total No. of Incidents in Zone Knebworth: 17**

### Zone: Letchworth

<u>Camera Name</u>	<u>Camera Location</u>	<u>No. of Incidents</u>
00401 - Eastcheap Car Park		45
00402 - Broadway Hotel		25
00403 - Station Place		73
00404 - Station Road West		38
00405 - Station Road Middle		16
00406 - Station Road East		30
00407 - The Wynd		10
00408 - Leys Avenue Bottom		26
00409 - Leys Square		62
00410 - Eastcheap - Middle		21
00411 - Broadway Gardens -		35
00412 - Broadway - South		8
00413 - Gernon Road		22
00414 - Howard Park Car Pa		18
00415 - Norton Way South		15
00416 - Gernon Road Car Pa		2
00417 - Leys Avenue Top		54
00418 - Leys Avenue Square		36
00419 - Leys Avenue Middle		16
00420 - Letchworth MSCP -		2
00421 - Letchworth MSCP -		1
00422 - Letchworth MSCP -		1
00423 - Letchworth MSCP -		1
00820 - Grange Estate - Sout		29
00821 - Grange Estate - Rear		18
00823 - Jackmans - Rabourn		15
00824 - Jackmans - Rabourn		21
03002 - RV Redhill Road Hi		1
03005 - RV Howard Park Le		2
03006 - Lampost 3 Redhill R		3
22152 - Fearnhill Sch - Car P		1
22154 - Fearnhill Sch - Rear		1

**Total No. of Incidents in Zone Letchworth: 299**

### Zone: Royston

<u>Camera Name</u>	<u>Camera Location</u>	<u>No. of Incidents</u>
00810 - Lower King Street -		2
00811 - Lower High Street		11

## Incidents Summary Analysis by Zone

01/11/2020 00:00:00 to 31/10/2021

---

00812 - Upper High Street -	9
00813 - Corn Exchange - Jun	7
00814 - Market Hill -	12
00815 - Fish Hill - Opp NU	6
00816 - Council Offices Car	4
00817 - Subway (Brook Road	1
03003 - RV Priory Park Roys	1
04101 - MG Caravans 1	2
04102 - MG Caravans 2	2
04103 - MG Caravans 3	2
04104 - MG Caravans 4	2
04105 - MG Caravans 5	2
04106 - MG Caravans 6	2
04107 - MG Caravans 7	2
04108 - MG Caravans 8	2
04109 - MG Caravans 9	2

---

**Total No. of Incidents in Zone Royston: 32**

---

**Total No. of Incidents : 905**

---



# Incidents Summary Analysis Stevenage

01/11/2020 00:00:00 to 31/10/2021

## Category Summary

### Zone: Stevenage

<u>Category Name</u>	<u>Sub Category Name</u>	<u>No. of Incidents</u>
_TEST		4
Abduction		1
Alarm Activation	Intruder Alarm	25
Anti-Social Behaviour	Nuisance	272
Arson/Fire		11
Assault	Robbery	88
Bomb Threat/Suspect Package		2
Breach	CBO	15
Burglary		13
Concern for Welfare	Missing Persons	234
COVID19 Related		11
Criminal Damage		15
Deceased	Suicide	2
Deception/Fraud	Banking Protocol	10
Domestic	Assault	31
Drug Related		30
Fly Tipping		1
Hate Crime	Race Related	2
Other		7
Police Request	Warrant or Wanted	96
Post Event Viewing	Download For Police	394
Suspicious Activity		99
Theft		85
Traffic Incident		24
Unauthorised Access (Trespass)		17
Vehicle		51
Weapon	Knife	45

---

**Total No. of Incidents in Zone Stevenage: 1585**

---

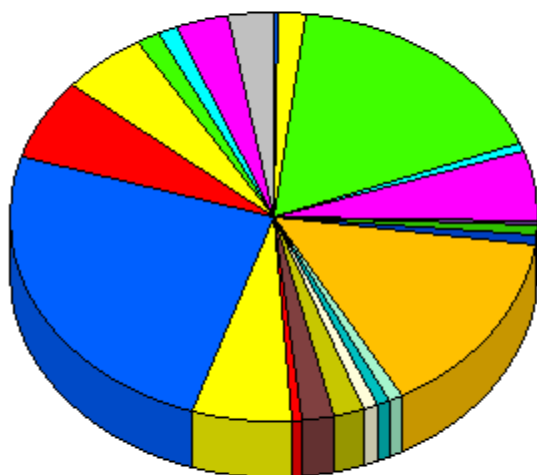
**Total No. of Incidents : 1585**

---

# Incidents Summary Analysis by Zone

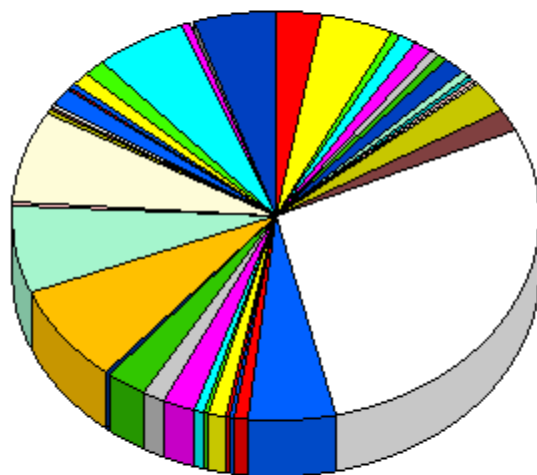
01/11/2020 00:00:00 to 31/10/2021

## No. of Incidents by Category



Abduction	0.1%
Alarm Activation	1.6%
Anti Social Behaviour	17.2%
Arson/Fire	0.7%
Assault	5.6%
Bomb Threat/Suspect Package	0.1%
Breach	0.9%
Burglary	0.8%
Concern for Welfare	14.8%
COVID19 Related	0.7%
Criminal Damage	0.9%
Deceased	0.1%
Deception/Fraud	0.6%
Domestic	2.0%
Drug Related	1.9%
Fly Tipping	0.1%
Hate Crime	0.1%
Other	0.4%
Police Request	6.1%
Post Event Viewing	24.9%
Suspicious Activity	6.2%
Theft	5.4%
Traffic Incident	1.5%
Unauthorised Access (Trespass)	1.1%
<b>Total:</b>	<b>100.0%</b>

## No. of Incidents by Sub Category



ABH	2.8%
Alfray	4.4%
ANPR Activation	0.5%
Anti Social	1.2%
Assault	1.0%
Banking Protocol	0.6%
Bar/Bar	0.6%
Begging	1.4%
Broken Down Vehicle	0.2%
CBO	0.4%
Court Order	0.2%
CPM	0.3%
Damage	0.2%
Disorder	2.6%
Download For Authority	1.6%
Download For Police	28.4%
Drunken Behaviour	5.2%
DUI	0.7%
Extortion	0.2%
False/Abandoned 999	0.2%
Firearms	0.3%
GBH	1.1%
Handling Stolen Property	0.3%
Indecency	0.6%
<b>Total:</b>	<b>100.0%</b>



# Incidents Summary Analysis by Zone

01/11/2020 00:00:00 to 31/10/2021

## Call Source Summary

### Zone: Stevenage

<u>Call Source</u>	<u>No. of Incidents</u>
_TEST	3
Controller	151
Police Airwaves	741
Police Control	175
Post Event Viewing	389
System Generated Alarm	8
Town Link	118

---

**Total No. of Incidents in Zone Stevenage: 1585**

---

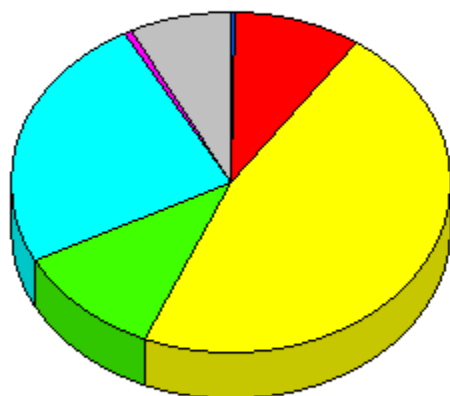
**Total No. of Incidents : 1585**

---

## Incidents Summary Analysis by Zone

01/11/2020 00:00:00 to 31/10/2021

### No. of Incidents by Call Source



_TEST	0.2%
Controller	9.5%
Police Airwaves	46.8%
Police Control	11.0%
Post Event Viewing	24.5%
System Generated Alarm	0.5%
Town Link	7.4%
Total:	100.0%

## Incidents Summary Analysis by Zone

01/11/2020 00:00:00 to 31/10/2021

### Camera Summary

#### **Zone: Stevenage**

<u>Camera Name</u>	<u>Camera Location</u>	<u>No. of Incidents</u>
00101 - Swingate		71
00102 - Daneshill House		88
00103 - Town Square		272
00104 - Park Place		151
00105 - Market Place		126
00106 - Lytton Way South		53
00107 - Lytton Way North		52
00108 - Southgate		36
00109 - Swingate Carpark		41
00110 - Plaza		88
00111 - Plaza Walkway		5
00112 - Dane Street		51
00113 - Queensway North		127
00114 - Leisure Centre - Tow		18
00115 - Leisure Centre - Sta		20
00116 - Forum - South Car P		54
00117 - Forum - North Car P		10
00118 - Forum - North Car P		32
00120 - Underpass - Museum		10
00121 - Underpass - Market		17
00122 - The Towers		159
00123 - Six Hills Way		98
00124 - ASDA Old Underpas		19
00125 - ASDA New		20
00126 - ALDI Car Park		83
00127 - Underpass - Blind		26
00128 - Underpass - Park Pla		19
00129 - Blind Gardens		23
00149 - Council Depot - Car		2
00190 - CCTV room external		3
00193 - CCTV comms room		1
00194 - CCTV 1st floor entr		1
00195 - CCTV 1st floor hall		1
00196 - CCTV room external		1
00197 - CCTV comms room		1
00198 - CCTV entrance lobb		1
00201 - High Street - North		124
00202 - High Street - Waitros		72
00203 - Middle Row - North		94
00204 - High Street - South		66
00205 - Basils Road Car Park		34
00206 - Primett Road		62
00207 - Middle Row - North		83
00208 - Letchmore Road		21
00209 - Popple Way		34
00701 - Hyde - Shephall Way		41



## Incidents Summary Analysis by Zone

01/11/2020 00:00:00 to 31/10/2021

00702 - Hyde - Outside Chip	35
00703 - Hyde - Oxley Road r	28
00704 - Oval - Outside Times	46
00705 - Oval - Outside	38
00706 - St Nicholas Play Cen	36
00707 - St Nicholas Play Cen	19
00708 - Glebe - On Chells	31
00709 - Glebe - Rear of Shop	14
00710 - Bedwell - Opposite T	31
00711 - Bedwell - Bedwell C	26
00712 - Marymead - Opposit	64
00713 - Marymead - Willows	29
00714 - Shephall - Peartree P	24
00715 - Oval - Rear Car Park	39
00716 - Filey Close - Tom Ti	5
00717 - Filey Close - Scarbor	6
00718 - Glebe - Business Par	20
00719 - Glebe - Rear Car Par	27
00720 - Mobbsbury Way - Sh	16
00721 - Monkswood -	12
00722 - Chells Way - Opp Sq	24
00723 - Oaks Cross - Pied Pi	15
00724 - Shephal Way - Burw	17
00725 - Roebuck Shops - Bro	42
00726 - Archer Road - King	8
00727 - Almond Tree PH	7
00728 - Emperors Head PH -	5
00729 - Emperors Head PH -	5
00730 - Bedwell - Rear of Sh	23
00731 - oval	16
00732 - Georges Way - Bowe	70
00750 - Junction 8 A1M - Co	31
00751 - Junction 7 A1M - Gl	20
03007 - RV Coreys Mill	1
03009 - RV CCTV STORES	6
03010 - RV CCTV STORES Ingleheim Court	2
03011 - Column 562 behind	1
03012 - RV Welfield Court	4
03013 - RV Ridlins Car Park	2
03017 - RV Poppy Mead Ste	1
03018 - RV St Georges MSC	4
03018a - RV St Georges	1
03018b - RV St Georges	1
03018c - RV St Georges	2
03031 - RV - St Nicks Shops	1
03033 - RV Walden End	3
04001 - St Georges CP S3	3
04002 - St Georges CP N Off	1
04003 - St Georges CP N6	1
04004 - St Georges CP Offic	2
04008 - St Georges CP N Off	1

## Incidents Summary Analysis by Zone

**01/11/2020 00:00:00 to 31/10/2021**

04009 - St Georges CP N2	1
04010 - St Georges CP S2	1
04017 - St Georges CP S5	1
04021 - St Georges CP N3	2
04022 - St Georges CP S Off	1
04027 - St Georges CP	1
04029 - St Georges CP	1
04030 - St Georges CP	1
04031 - St Georges CP Roof	2
04032 - St Georges CP - Ent	3
04035 - St Georges CP - Lvl	1
04036 - St Georges CP - Exit	4
04038 - St Georges CP - Sou	1
04039 - St Georges CP - Nor	1
05001 - Brent Court - Front E	4
05002 - Brent Court - Right P	1
05003 - Brent Court - Front	2
05004 - Brent Court - Main L	2
05007 - Brent Court - Lift Lo	2
05008 - Brent court - Laundr	1
05010 - Brent Court - Rear B	2
05011 - Brent Court - Rear W	1
05012 - Brent Court - Garage	2
05013 - Brent Court - Garage	2
05014 - Brent Court - Middle	2
05016 - Brent Court - car Ent	3
05017 - Brent Court - Rear C	3
05041 - Harrow ct - Main En	4
05042 - Harrow ct - Main Lo	3
05043 - Harrow ct - Receptio	2
05044 - Harrow ct - Lift Corr	3
05045 - Harrow ct - Laundry	1
05046 - Harrow ct - Rear	1
05047 - Harrow ct - Rear Wal	1
05048 - Harrow ct - Rear Sid	2
05049 - Harrow ct - Side Car	2
05050 - Harrow ct - Front Do	3
05057 - Harrow ct - Entrance	1
05058 - Harrow ct - Main CP	2
05081 - High Plash - ROOF	5
05082 - High Plash - External	5
05085 - High Plash - External	1
05087 - High Plash - External	1
05088 - High Plash - Front	1
05101 - Towers - Front door	5
05102 - Towers - Main Lobb	1
05103 - Towers - Left side Fi	2
05105 - Towers - G-F Stairw	1
05107 - Towers - Right Side	1
05108 - Towers - Rear garde	1
05109 - Towers - Right Side	2

## Incidents Summary Analysis by Zone

**01/11/2020 00:00:00 to 31/10/2021**

05110 - Towers - Left Side B		1
10422 - St Nicholas Play -		2
10423 - St Nicholas Play -		1
20031 - 203 Valley Way - Fr	203 Valley Way Stevenage	1
21031 - Barnwell Middle Sch		1
21032 - Barnwell Middle Sch		2
21033 - Barnwell Middle Sch		3
21034 - Barnwell Middle Sch		1
21035 - Barnwell Middle Sch		2
21036 - Barnwell Middle Sch		1
21037 - Barnwell Middle Sch		1
21038 - Barnwell Middle Sch		1
21039 - Barnwell Middle Sch		1
21061 - Fairlands Valley - Ca		1
21062 - Fairlands Valley - Bo		2
21063 - Fairlands Valley -		2
21064 - Fairlands Valley -		1
21065 - Fairlands Valley -		2
21067 - Fairlands Valley - In		1
21068 - Fairlands Valley - In		1
21070 - Fairlands Valley -		1
21071 - Ridlins Stadium - in		3
21072 - Ridlins Stadium - ou		3
21091 - Shepalbury Depot - F		1
21092 - Shepalbury Depot - S		1
21093 - Shepalbury Depot -		1
21131 - Stevenage Golf - Pat		1
21141 - Stevenage Museum -		2
21142 - Stevenage Museum -		2
21143 - Stevenage Museum -		2
21144 - Stevenage Museum -		2
21171 - Monument Court 87		2
21172 - Monument Court - C		2
21173 - Monument Court 173		1
21174 - Monument Court 225		1
21175 - Monument Court - B		2
21176 - Monument Court 1 -		2
21177 - Monument Court - C		2
21178 - Monument Court 85		2
21179 - Monument Court - C		1
21261 - Wellfield Court -		5
21262 - Wellfield Court -		5
21263 - Wellfield Court - Fla		4
21264 - Wellfield Court - Fla		2
21265 - Wellfield Court - Fla		2
21266 - Wellfield Court - Fla		3
21267 - Wellfield Court - Fla		3
21268 - Wellfield Court - Fla		2
21269 - Wellfield Court - Car		5
21270 - Wellfield Court - Ent		5
21271 - Wellfield Court - Ext		4

## Incidents Summary Analysis by Zone

01/11/2020 00:00:00 to 31/10/2021

21272 - Wellfield Court - Lef	3
21273 - Wellfield Court - Ext	2
21274 - Wellfield Court - Ext	4
21275 - Wellfield Court - Off	3
21276 - Wellfield Court -	1
21421 - Marriots Sch - Main	1
21422 - Marriots Sch - Main	1
21423 - Marriots Sch - Main	1
21424 - Marriots Sch - West	1
21425 - Marriots Sch - West	1
21426 - Marriots Sch - East T	1
21427 - Marriots Sch - Servi	1
21428 - Marriots Sch - Gym	1
21429 - Marriots Sch - Lonsd	1
21430 - Marriots Sch - Corri	1
21431 - Marriots Sch - Main	2
21432 - Marriots Sch - Car P	1
21433 - Marriots Sch - Main	1
21434 - Marriots Sch - North	1
21435 - Marriots Sch - Gym	1
21436 - Marriots Sch - Brita	1
21437 - Marriots Sch - North	1
21438 - Marriots Sch - North	1
21439 - Marriots Sch - Gym	1
21440 - Marriots Sch - Gym	1
21441 - Marriots Sch - Gym	1
21442 - Marriots Sch - Lonsd	1
22172 - julians road - cam 3	1
22175 - julians road - cam 6	1
22180 - julians road - cam 11	1
22183 - julians road - cam 14	1

**Total No. of Incidents in Zone Stevenage: 1585**

**Total No. of Incidents : 1585**

